




NOTES

1. ALL DIMENSIONS IN MILLIMETERS AND ALL LEVELS IN METERS UNLESS SHOWN OTHERWISE.

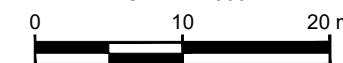
REFERENCES

751064-GAL-ZZ-00-DR-C-00002	PLANNING APPLICATION PROPOSED SITE LAYOUT PLAN
751064-GAL-XX-XX-DR-M-00001	MCC KIOSK PLAN & ELEVATIONS

LEGEND

- | | |
|---|--|
| | SOUTHERN WATER LAND OWNERSHIP BOUNDARY |
|  | PLANNING APPLICATION SITE BOUNDARY |
|  | ASSETS REQUIRING PLANNING PERMISSION |
|  | EXISTING |

SCALE 1 : 500



CURRENT VERSION INFORMATION

FOR INFORMATION

[illegible]

30/10/2024	DW	KH	NH	JH	P01	S2	FOR INFORMATION
DATE	ORIG	CHKD	REVD	APPR	REV	STS	REASON FOR ISSUE



Southern House
Yeoman Road
Worthing
West Sussex
BN13 3NX
telephone (01903) 264444
fax (01903) 691435



Galliford Try - Environment
London Road,
Rickmansworth,
Hertfordshire
WD3 1LB

PROJECT TITLE

BURWASH COMMON WTW

DRAWING TITLE

PLANNING APPLICATION
PROPOSED SITE LAYOUT PLAN

SITE UNIT MNEUMONIC	BUCOMMON	SITE UNIT NO.	100476	MASTER SIZE	A1
PRN	751064	SCALE	1:500	STATUS	S2
S.W. DRAWING NO. 751064-GAL-ZZ-00-DR-C-00001				REVISION P01	